

# **A46 Newark Bypass**

**TR010065/APP/6.2**

## **6.2 Environmental Statement**

### **Figure 12.6 Agricultural Land Plan**

APFP Regulation 5(2)(a)

Planning Act 2008

Infrastructure Planning (Applications: Prescribed Forms and  
Procedure) Regulations 2009

Volume 6

April 2024

Infrastructure Planning

Planning Act 2008

**The Infrastructure Planning  
(Applications: Prescribed Forms  
and Procedure) Regulations 2009**

A46 Newark Bypass

Development Consent Order 202[x]

---

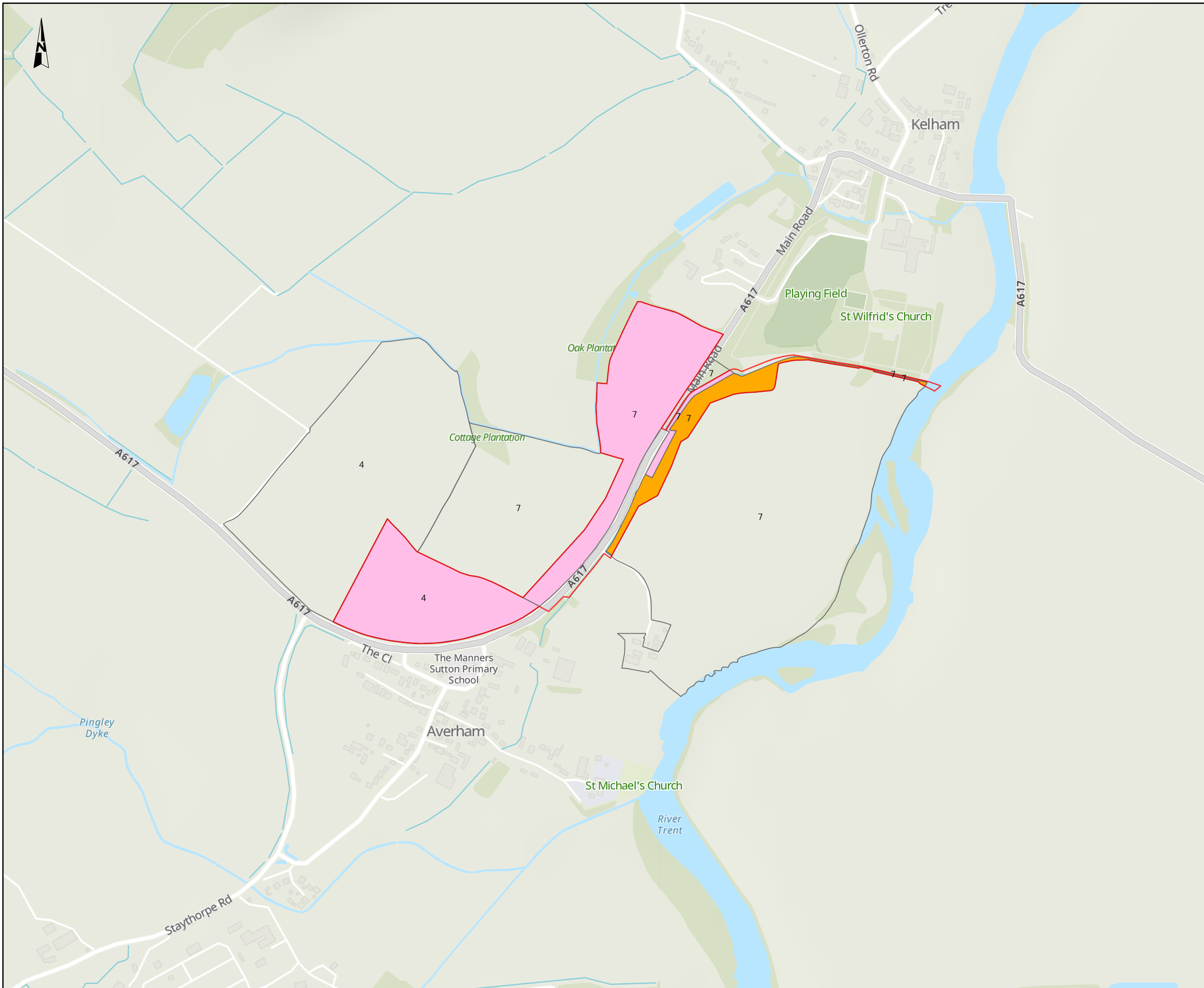
**ENVIRONMENTAL STATEMENT**

**Figure 12.6 Agricultural Land Plan**

---

<b>Regulation Number:</b>	Regulation 5(2)(a)
<b>Planning Inspectorate Scheme Reference</b>	TR010065
<b>Application Document Reference</b>	TR010065/APP/6.2
<b>Author:</b>	A46 Newark Bypass Project Team, National Highways

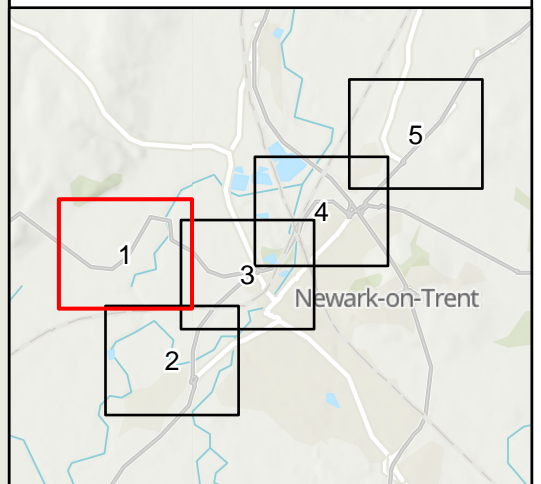
<b>Version</b>	<b>Date</b>	<b>Status of Version</b>
Rev 1	April 2024	DCO Application



**NOTES**  
 Source  
 Copyright and database rights 2023 OS100030649  
 © Crown copyright material is reproduced with the permission of Land Registry under delegated authority from the Controller of HMSO.  
 Service Layer Credits  
 Contains OS data © Crown Copyright and database right 2023  
 Contains data from OS Zoomstack

**KEY TO SYMBOLS**

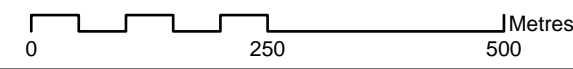
- Order Limits
- Land parcel
- Permanent acquisition of land
- Temporary acquisition of land
- Temporary use of land but subject to permanent rights acquisition

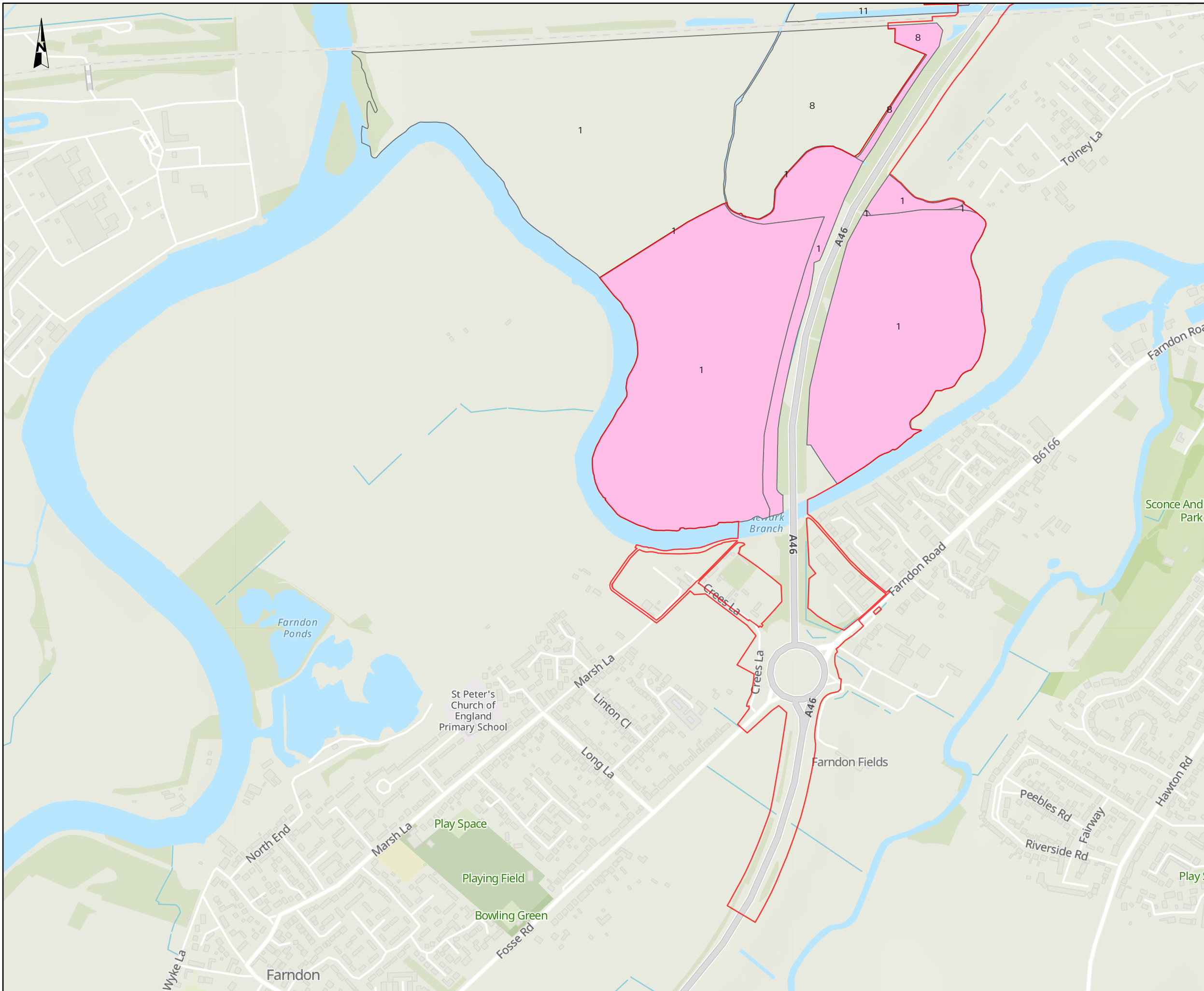


CO1	08/12/23	DCO APPLICATION	BH	JB	HF
REV.	DATE	AMENDMENT DETAILS	ORIG	CHK'D	APP'D
CLIENT					
PURPOSE OF ISSUE					
DCO APPLICATION					
DEVELOPMENT CONSENT ORDER NUMBER					
TR010065					
PROJECT TITLE					
A46 NEWARK BYPASS					
DRAWING TITLE					
Figure 12.6 Agricultural Land Impact Plan Sheet 1 of 5					

ORIGINAL SIZE	A3	SCALE	1:8,000	PROJECT REF NO.	HE551478
DRAWING NUMBER	HE551478	ORIGINATOR	SKAG	VOLUME	ENM
CONWI_CONW	DR	LE	00024	REVISION	C01
LOCATION		TYPE	ROLE	NUMBER	

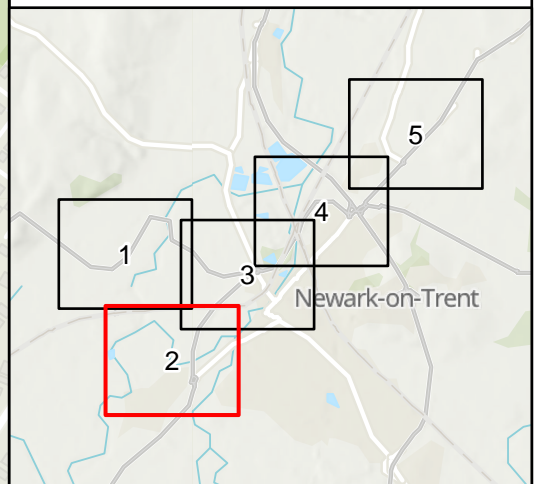
© Skanska  
 This document is issued for the party which commissioned it and for specific purposes connected with the captioned project only. It should not be relied upon by any other party or used for any other purpose.  
 We accept no responsibility for the consequences of this document being relied upon by any other party, or being used for any other purpose, or containing any error or omission which is due to an error or omission in data supplied to us by other parties.





**NOTES**  
**Source**  
 Copyright and database rights 2023 OS100030649  
 © Crown copyright material is reproduced with the permission of Land Registry under delegated authority from the Controller of HMSO.  
**Service Layer Credits**  
 Contains OS data © Crown Copyright and database right 2023  
 Contains data from OS Zoomstack

- KEY TO SYMBOLS**
- Order Limits
  - Land parcel
  - Permanent aquisition of land
  - Temporary aquisition of land



C01	08/12/23	DCO APPLICATION	BH	JB	HF
REV.	DATE	AMENDMENT DETAILS	ORIG	CHK'D	APP'D

CLIENT  
 national highways

PURPOSE OF ISSUE  
 DCO APPLICATION

DEVELOPMENT CONSENT ORDER NUMBER  
 TR010065

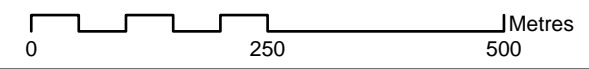
PROJECT TITLE  
 A46 NEWARK BYPASS

DRAWING TITLE  
 Figure 12.6  
 Agricultural Land Impact Plan  
 Sheet 2 of 5

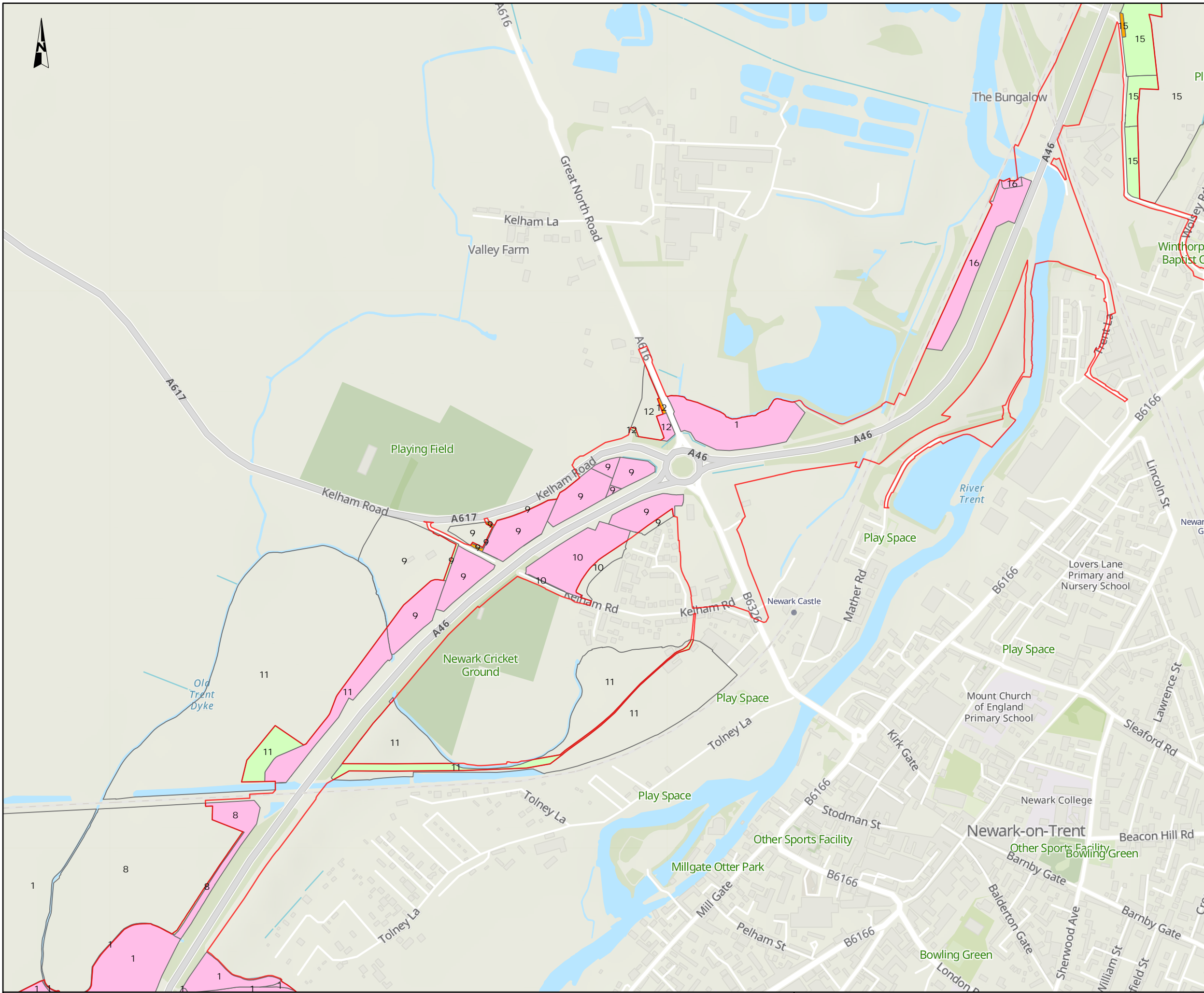
ORIGINAL SIZE A3 SCALE 1:8,000 PROJECT REF NO. HE551478

DRAWING NUMBER HE551478	ORIGINATOR SKAG	VOLUME ENM	PROJECT REF NO. HE551478
LOCATION CONWI_CONW	TYPE DR	ROLE LE	REVISION C01
	NUMBER 00025		

© Skanska  
 This document is issued for the party which commissioned it and for specific purposes connected with the captioned project only. It should not be relied upon by any other party or used for any other purpose.  
 We accept no responsibility for the consequences of this document being relied upon by any other party, or being used for any other purpose, or containing any error or omission which is due to an error or omission in data supplied to us by other parties.

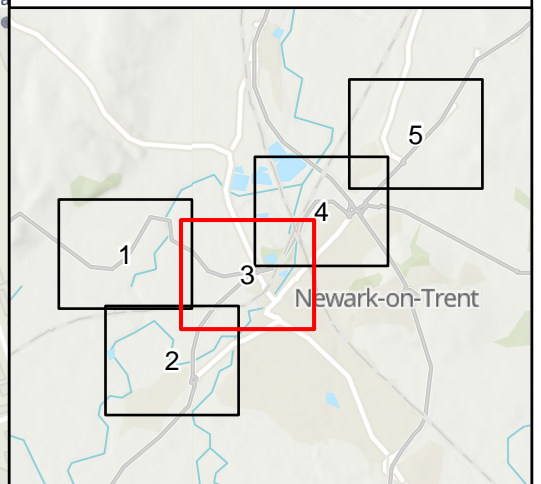






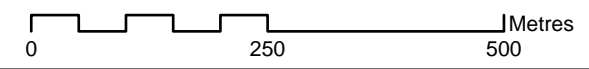
**NOTES**  
 Source  
 Copyright and database rights 2023 OS100030649  
 © Crown copyright material is reproduced with the permission of Land Registry under delegated authority from the Controller of HMSO.  
 Service Layer Credits  
 Contains OS data © Crown Copyright and database right 2023  
 Contains data from OS Zoomstack

- KEY TO SYMBOLS**
- Order Limits
  - Land parcel
  - Permanent acquisition of land
  - Temporary acquisition of land
  - Temporary use of land but subject to permanent rights acquisition

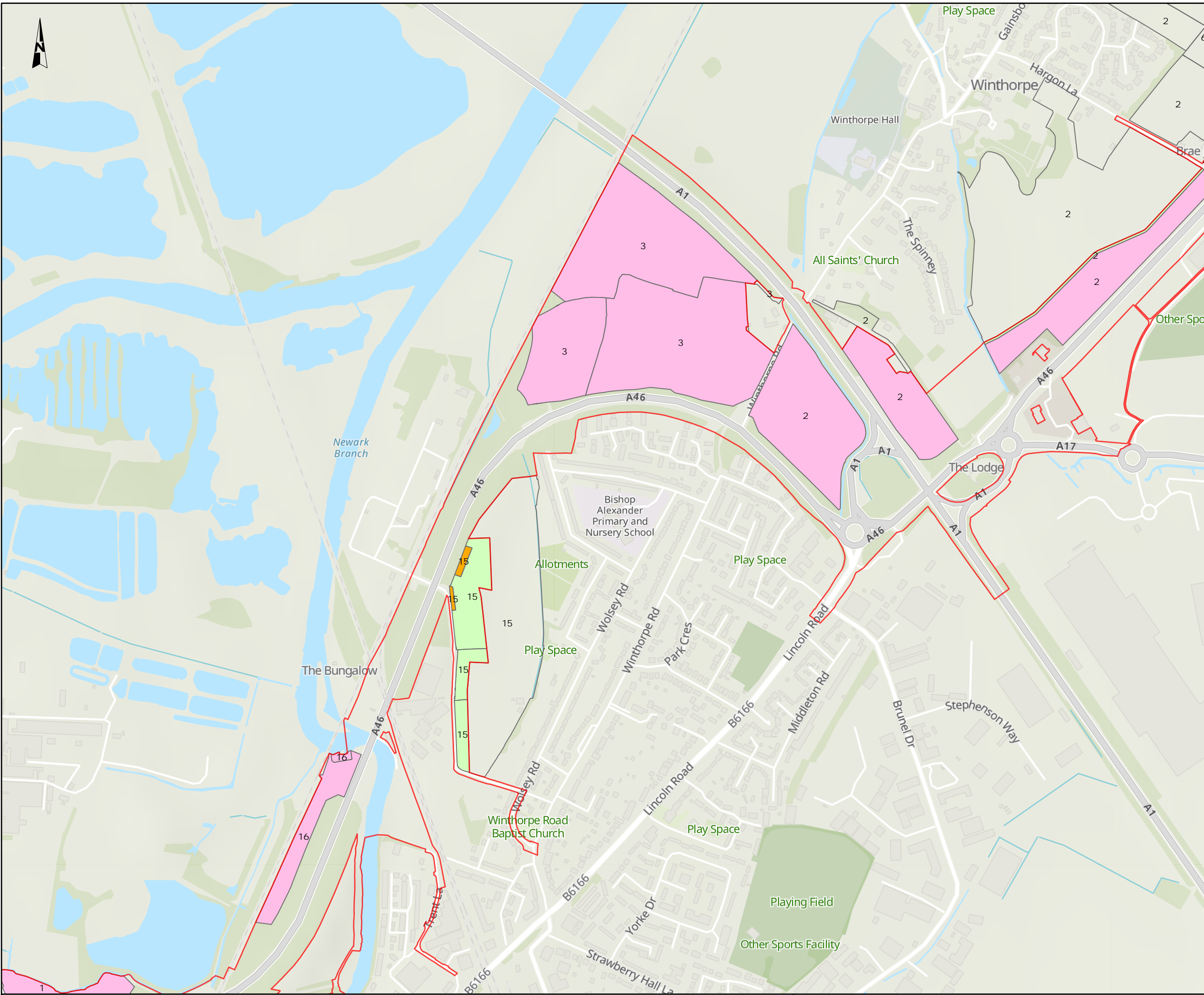


C01	08/12/23	DCO APPLICATION	BH	JB	HF
REV.	DATE	AMENDMENT DETAILS	ORIG	CHK'D	APP'D
CLIENT					
PURPOSE OF ISSUE					
DCO APPLICATION					
DEVELOPMENT CONSENT ORDER NUMBER					
TR010065					
PROJECT TITLE					
A46 NEWARK BYPASS					
DRAWING TITLE					
Figure 12.6 Agricultural Land Impact Plan Sheet 3 of 5					
ORIGINAL SIZE		SCALE			
A3		1:8,000			
DRAWING NUMBER		ORIGINATOR	VOLUME		PROJECT REF NO.
HE551478		SKAG	ENM		HE551478
CONWI_CONW		DR	LE	00023	REVISION
LOCATION		TYPE		ROLE	NUMBER
					C01

© Skanska  
 This document is issued for the party which commissioned it and for specific purposes connected with the captioned project only. It should not be relied upon by any other party or used for any other purpose.  
 We accept no responsibility for the consequences of this document being relied upon by any other party, or being used for any other purpose, or containing any error or omission which is due to an error or omission in data supplied to us by other parties.

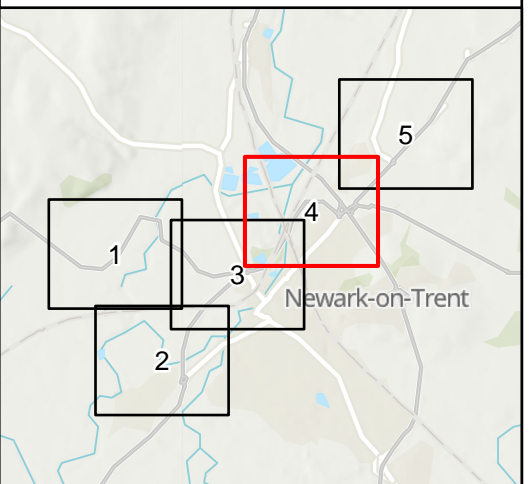






**NOTES**  
 Source  
 Copyright and database rights 2023 OS100030649  
 © Crown copyright material is reproduced with the permission of Land Registry under delegated authority from the Controller of HMSO.  
 Service Layer Credits  
 Contains OS data © Crown Copyright and database right 2023  
 Contains data from OS Zoomstack

- KEY TO SYMBOLS**
- Order Limits
  - Land parcel
  - Permanent aquisition of land
  - Temporary aquisition of land
  - Temporary use of land but subject to permanent rights acquisition



C01	08/12/23	DCO APPLICATION	BH	JB	HF
REV.	DATE	AMENDMENT DETAILS	ORIG	CHK'D	APP'D

CLIENT  
 national highways

PURPOSE OF ISSUE  
 DCO APPLICATION

DEVELOPMENT CONSENT ORDER NUMBER  
 TR010065


PROJECT TITLE  
 A46 NEWARK BYPASS

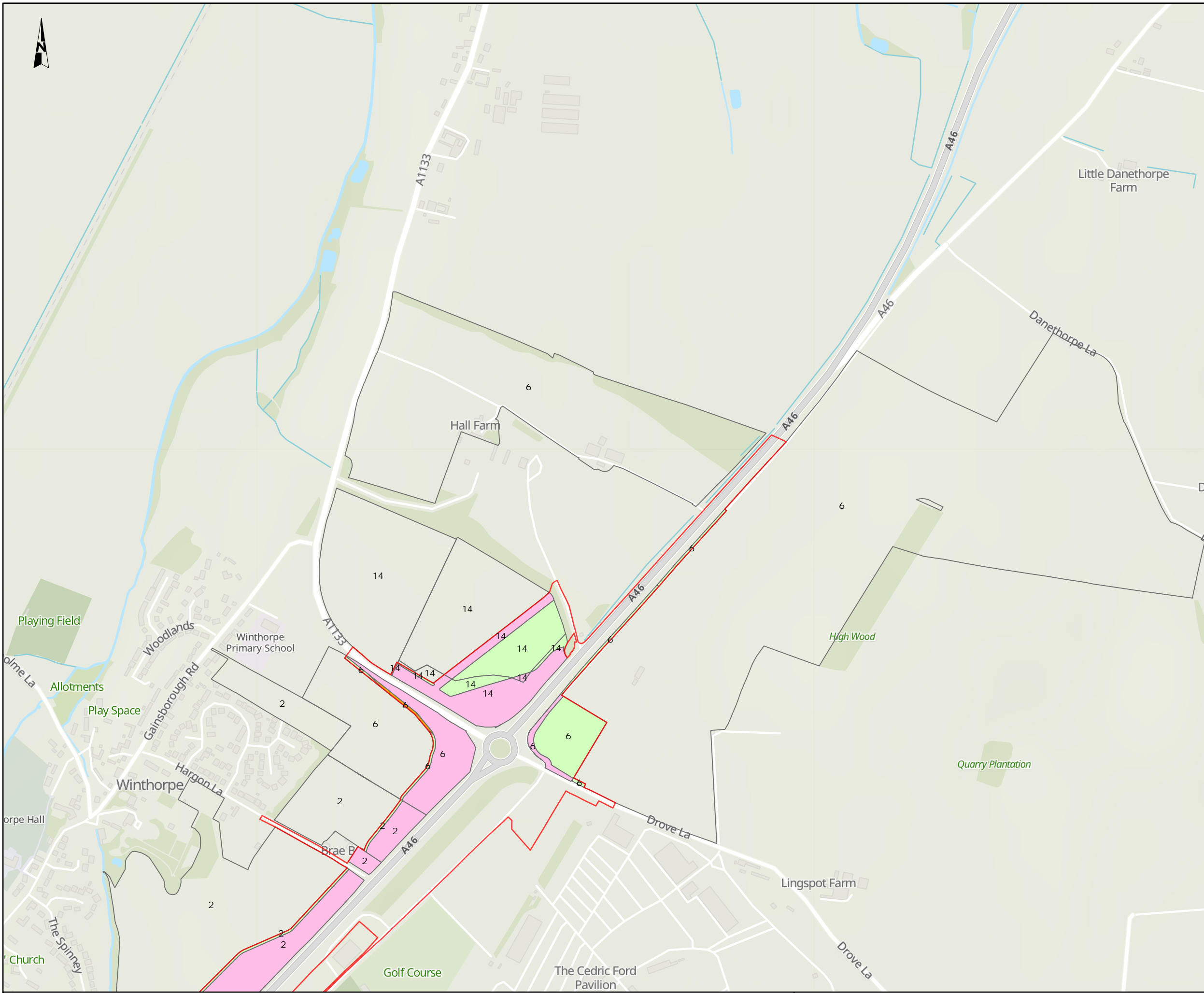
DRAWING TITLE  
 Figure 12.6  
 Agricultural Land Impact Plan  
 Sheet 4 of 5

ORIGINAL SIZE A3 SCALE 1:8,000 PROJECT REF NO. HE551478

DRAWING NUMBER HE551478	ORIGINATOR SKAG	VOLUME ENM	PROJECT REF NO. HE551478
LOCATION CONWI_CONW	TYPE DR	ROLE LE	REVISION C01
	NUMBER 00022		

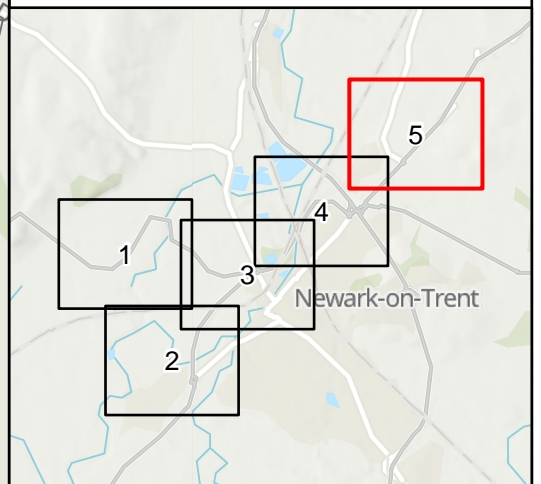
© Skanska  
 This document is issued for the party which commissioned it and for specific purposes connected with the captioned project only. It should not be relied upon by any other party or used for any other purpose.  
 We accept no responsibility for the consequences of this document being relied upon by any other party, or being used for any other purpose, or containing any error or omission which is due to an error or omission in data supplied to us by other parties.





**NOTES**  
**Source**  
 Copyright and database rights 2023 OS100030649  
 © Crown copyright material is reproduced with the permission of Land Registry under delegated authority from the Controller of HMSO.  
**Service Layer Credits**  
 Contains OS data © Crown Copyright and database right 2023  
 Contains data from OS Zoomstack

- KEY TO SYMBOLS**
- Order Limits
  - Land parcel
  - Permanent acquisition of land
  - Temporary acquisition of land
  - Temporary use of land but subject to permanent rights acquisition



C01	08/12/23	DCO APPLICATION	BH	JB	HF
REV.	DATE	AMENDMENT DETAILS	ORIG	CHK'D	APP'D

CLIENT

PURPOSE OF ISSUE  
 DCO APPLICATION

DEVELOPMENT CONSENT ORDER NUMBER  
 TR010065

PROJECT TITLE  
 A46 NEWARK BYPASS

DRAWING TITLE  
 Figure 12.6  
 Agricultural Land Impact Plan  
 Sheet 5 of 5

ORIGINAL SIZE A3 SCALE 1:8,000 PROJECT REF NO. HE551478

DRAWING NUMBER HE551478	ORIGINATOR SKAG	VOLUME ENM	PROJECT REF NO. HE551478
LOCATION CONWI_CONW	TYPE DR	ROLE LE	REVISION C01
	NUMBER 00021		

© Skanska  
 This document is issued for the party which commissioned it and for specific purposes connected with the captioned project only. It should not be relied upon by any other party or used for any other purpose.  
 We accept no responsibility for the consequences of this document being relied upon by any other party, or being used for any other purpose, or containing any error or omission which is due to an error or omission in data supplied to us by other parties.

